

Location: Clare - A1092 from Cavendish Road to Nethergate Street
Works: Carriageway resurfacing
Start/ End date: 18th June – 27th June
Length of work: 8 working days (excluding weekends)
Hours of work: 2pm to Midnight each day



Suffolk Highways are carrying out carriageway resurfacing works to improve the road surface on the A1092 Cavendish Road from the Stour Valley Community School to Lutus Close.

Works will be carried out on each day of work from 2pm and we plan for the road to be reopened after midnight until the next phase of work the following day.

Due to this type of works, it is essential that the road is closed, however between 2pm and 6pm there will be restricted access for residents. The official diversion route for this class of road will be identified by temporary diversionary road signs and will be via the A1092, A134 to Bury St Edmunds, A143 to Haverhill, A1017 to Baythorne End, A1092 and vice versa. You can find further detail on the diversion route towards this end of the document.

Information for residents and businesses

Vehicle access: We will do our best to give you access to your house or business when it is safe to do so, however there may be delays. It will not be possible to gain access while the new surface is being laid. Talk to a member of our staff on site about your access queries – talking to our staff can easily solve most issues.

Access for emergency vehicles will be maintained at all times.

Parking: It is absolutely imperative to keep the road free from parked vehicles. Please park your vehicle off-road or in another location.

To help minimise the impact of the works, Suffolk County Council has arranged for **24hr free parking in the Clare Country Park** car park between Wednesday 18th to Friday 27th June, inclusive of these day

Noise: Some of the operations may be noisy, as is normal with this type of work, therefore please accept our apologies for any inconvenience caused.

Signs advertising that it is business as usual in Clare during resurfacing works will be posted on the roads leading into the town.

We thank you in advance for your co-operation and patience whilst we carry out these road works.

If you do have any questions about this scheme please contact:

Email: enquiries@suffolkhighways.co.uk

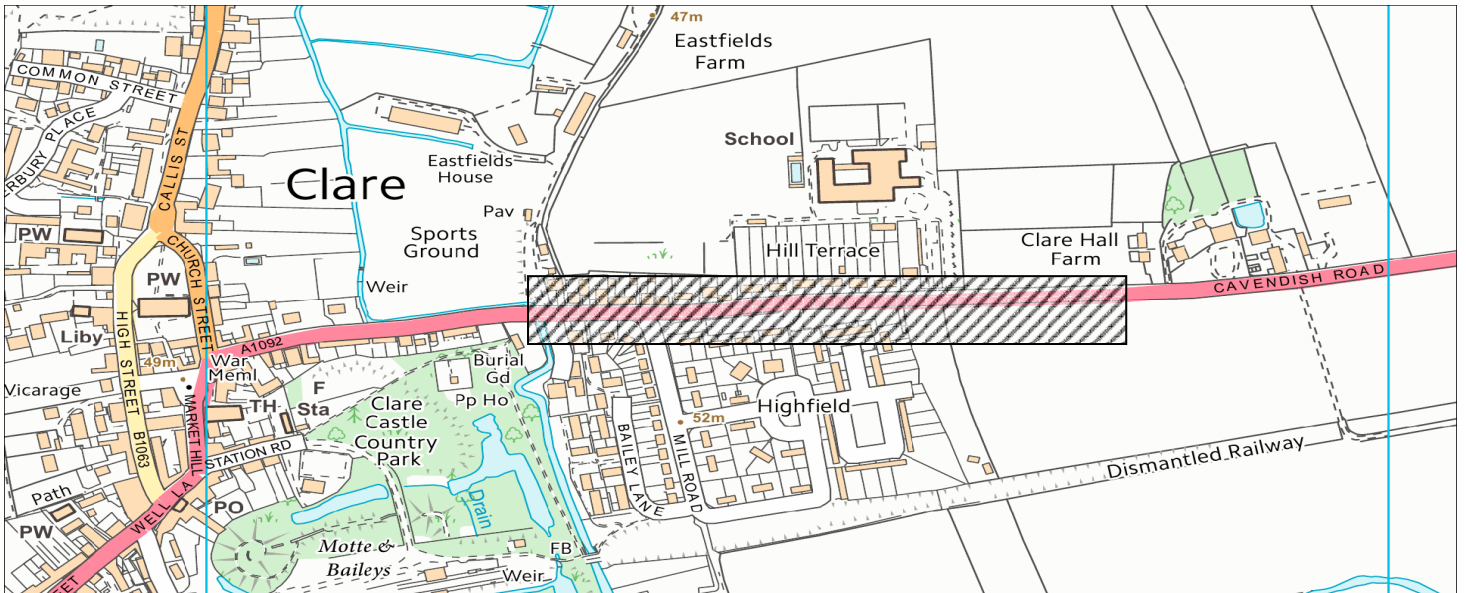
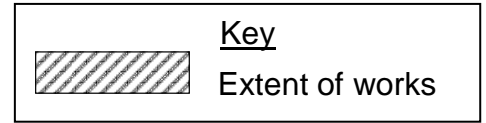
Tel: 0845 606 6171

Timeline for works

Wednesday 18th June

2pm – Removal of the existing road surface from the 30mph sign east of Clare to just past the entrance to the playing fields and Police Station

6.15pm to Midnight - Resurface the above location

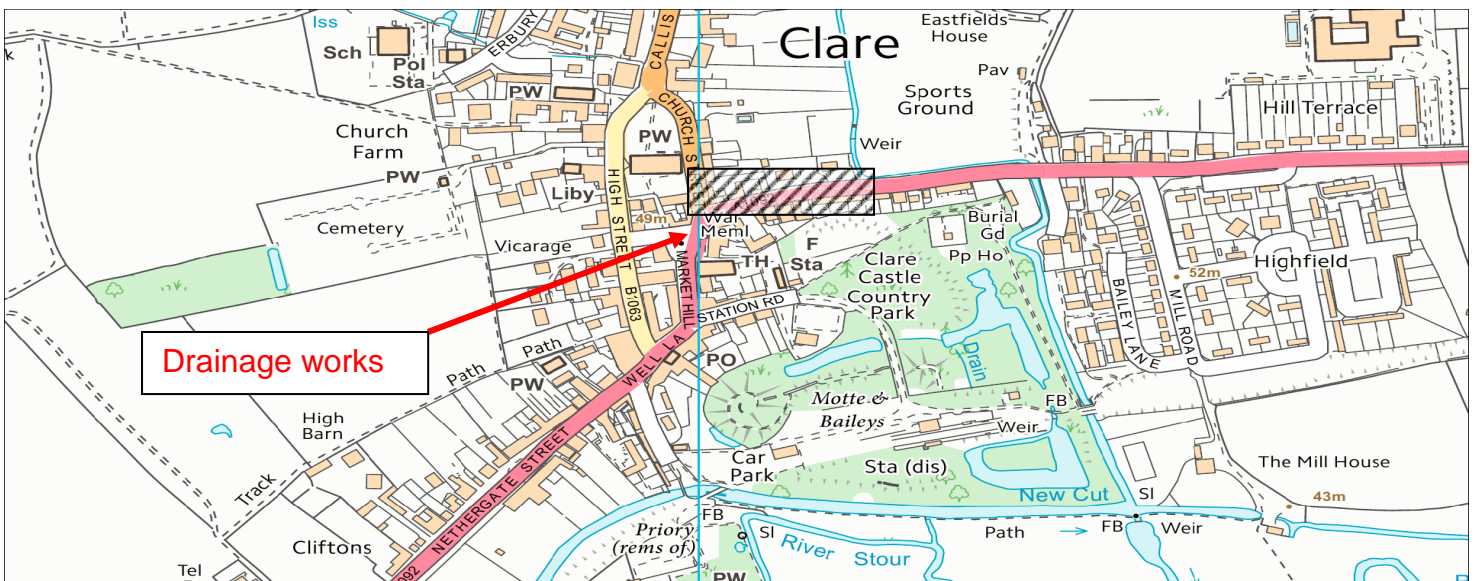


Thursday 19th June

2pm – Removal of the existing road surface from outside 28 Cavendish Road to the Bell Hotel corner junction with Church Street

6.15pm to Midnight

- Resurface the above location
- Drainage repairs will also be undertaken at Market Hill under 3 way traffic lights

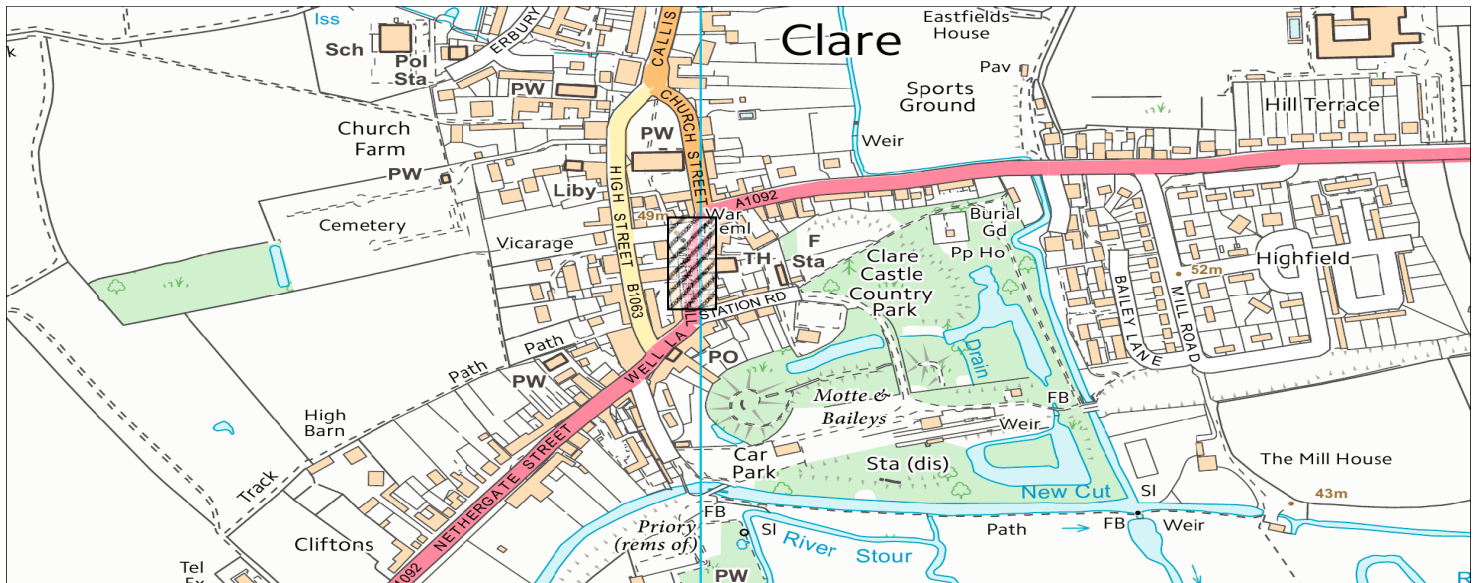


Friday 20th June

2pm – Removal of the existing road surface at Market Hill from the junction with Cavendish Road to the junction with Station Road (The Station Road junction will remain open)

6.15pm to Midnight

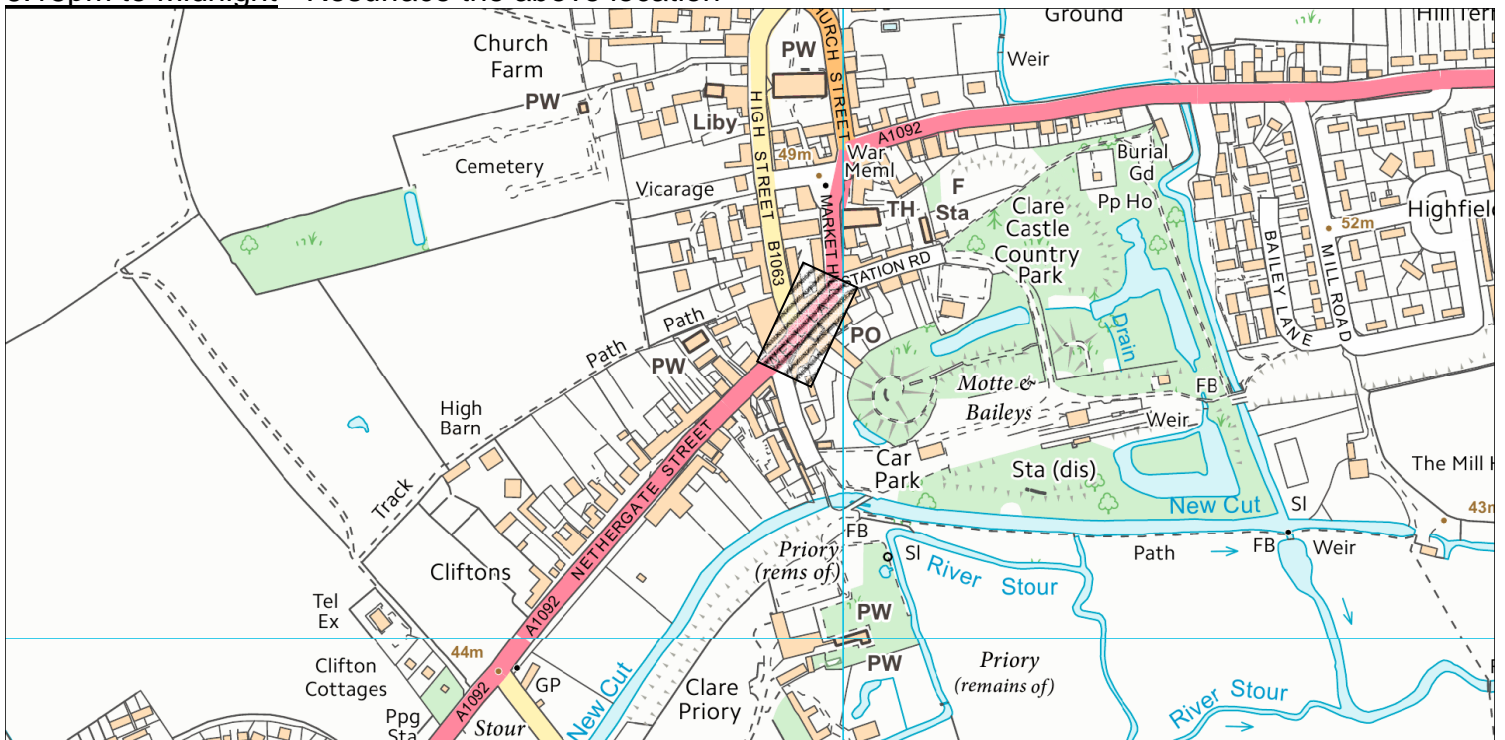
- Resurface the above location
- Road markings to be replaced on the above 3 locations



Monday 23rd June

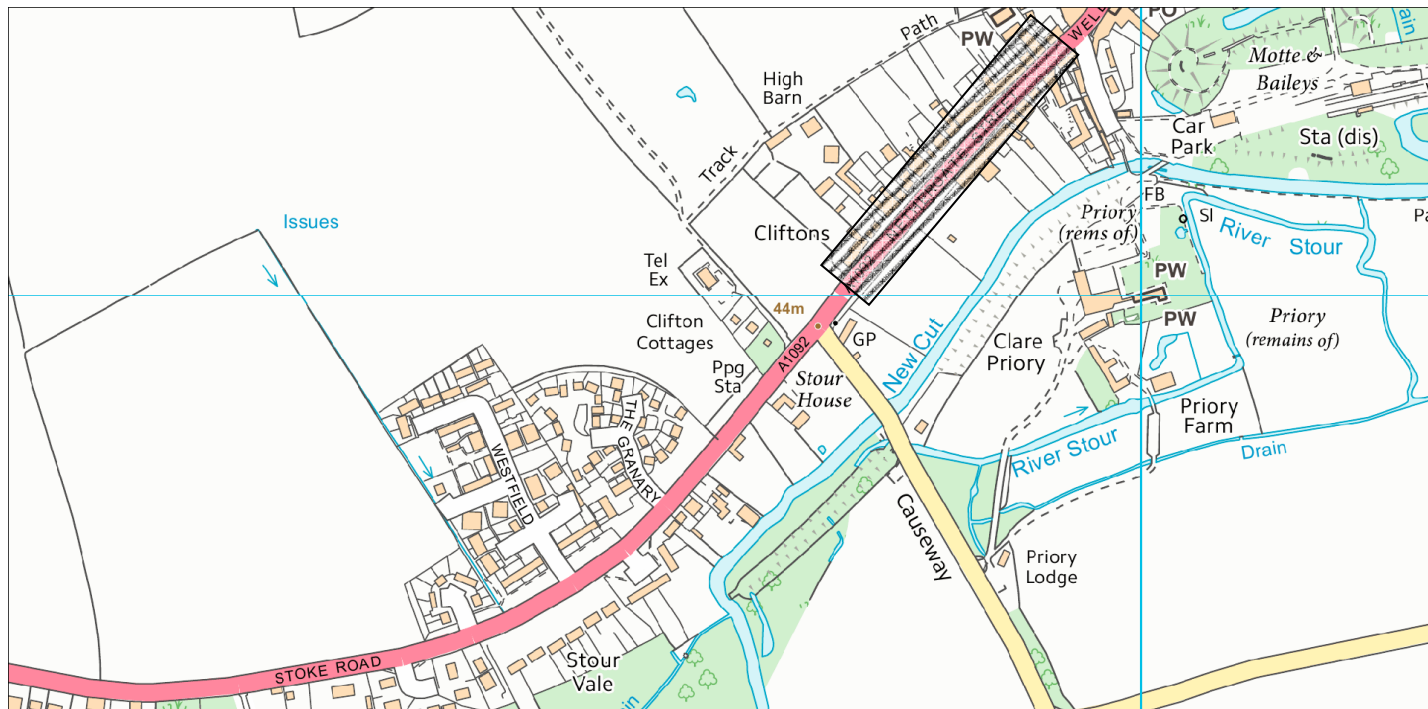
2pm – Removal of the existing road surface from the junction with Station Road to Nethergate House

6.15pm to Midnight - Resurface the above location



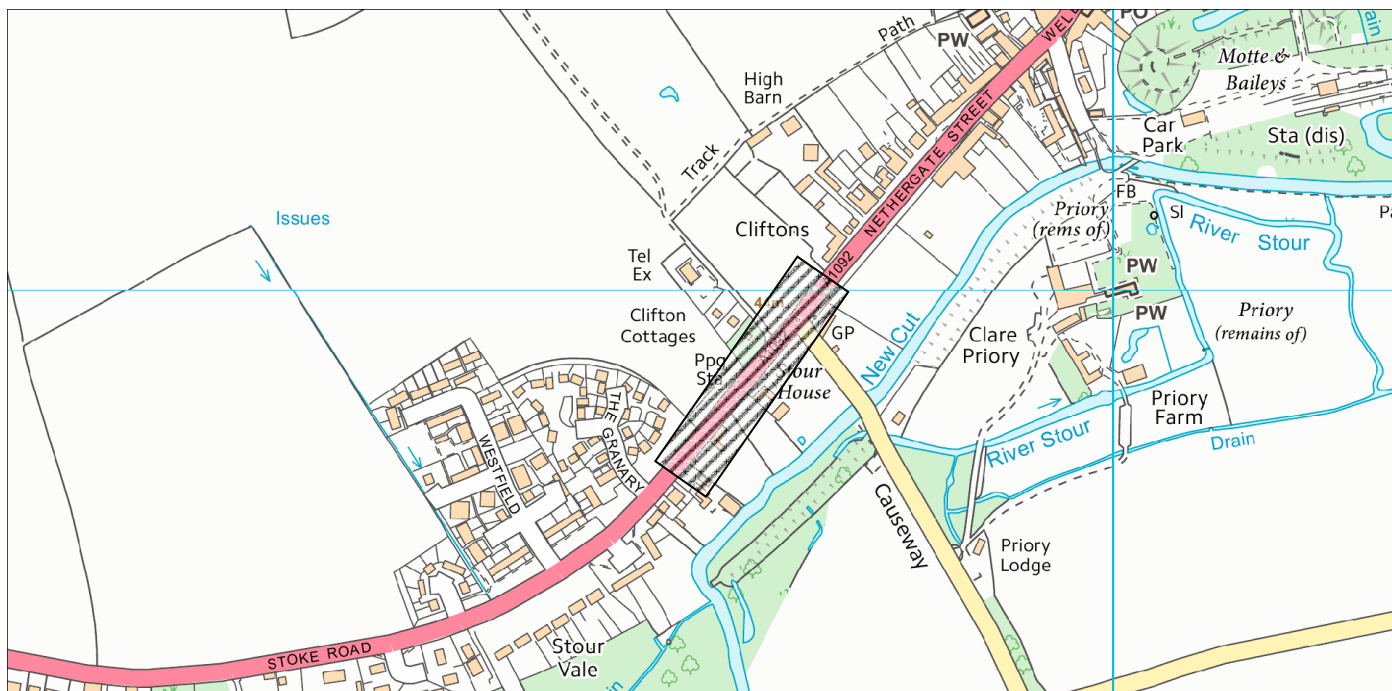
Tuesday 24th June

2pm – Removal of the existing road surface from Nethergate House to Thornton House
6.15pm to Midnight – Resurface the above location



Wednesday 25th June

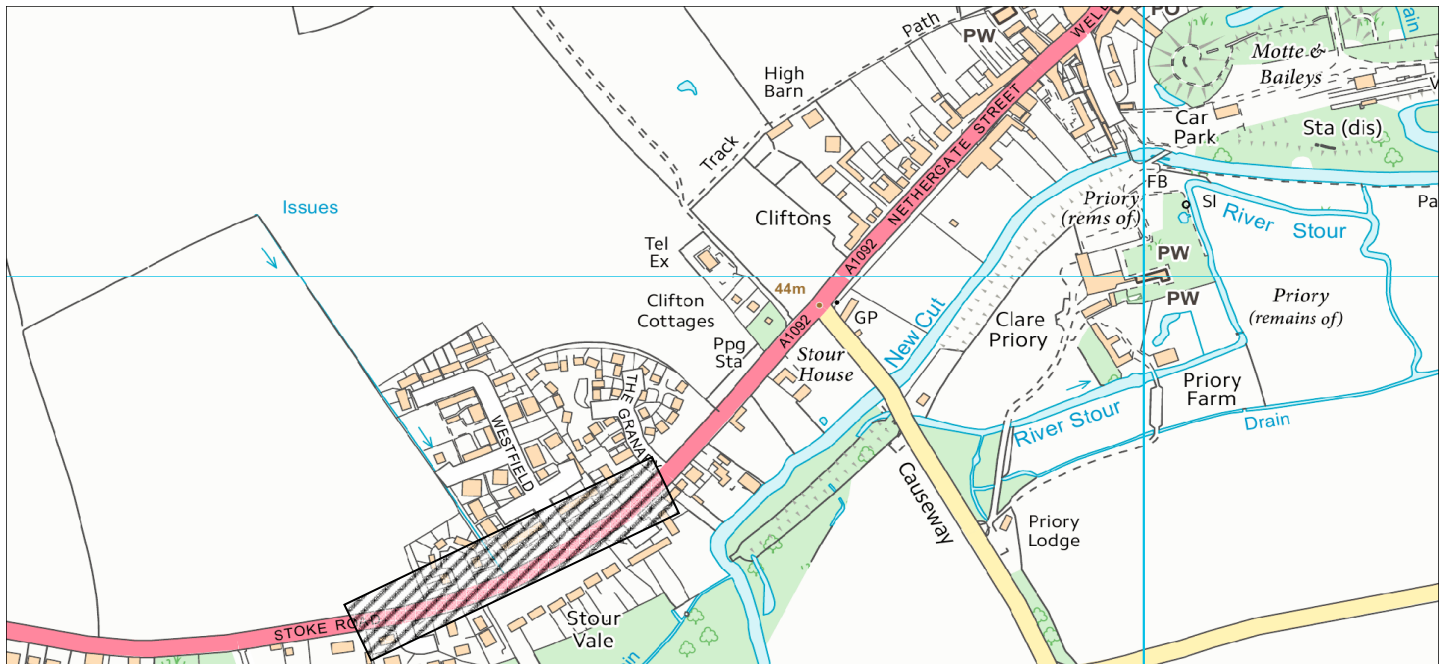
2pm – Removal of the existing road surface from Thornton House to The Granary
6.15pm to Midnight – Resurface the above location



Thursday 26th June

2pm – Removal of the existing road surface from The Granary to the south of Lutus Close

6.15pm to Midnight – Resurface the above location



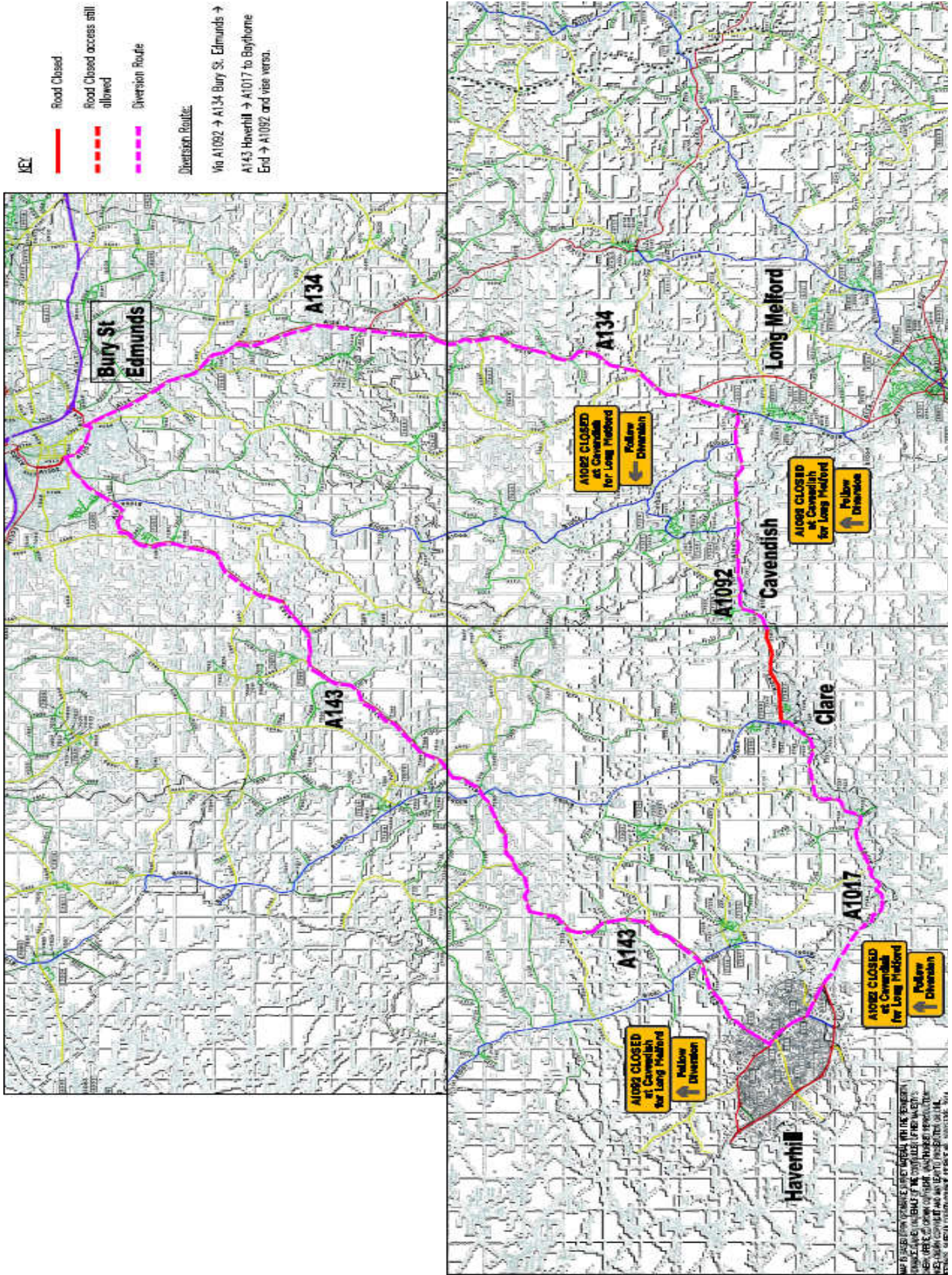
Friday 27th June

2pm to Midnight – Remove and replace the existing road studs, along with laying of new road markings from Station Road to Cherry Cottage

Diversion

(see over)

Suffolk Highways



MAP IS SUBJECT TO CHANGE WITHOUT NOTICE. THE COUNCIL IS NOT RESPONSIBLE FOR ANY DAMAGE TO PROPERTY OR PERSONS ARISING FROM THE USE OF THIS MAP. THE COUNCIL IS NOT RESPONSIBLE FOR ANY DAMAGE TO PROPERTY OR PERSONS ARISING FROM THE USE OF THIS MAP.